



West Susitna Access Project Update

Mat-Su Outdoorsman Show


Dave Stieren – AIDEA Infrastructure Development Officer

Kalb Stevenson, Phd - West Susitna Access Project Stakeholder Outreach Contractor

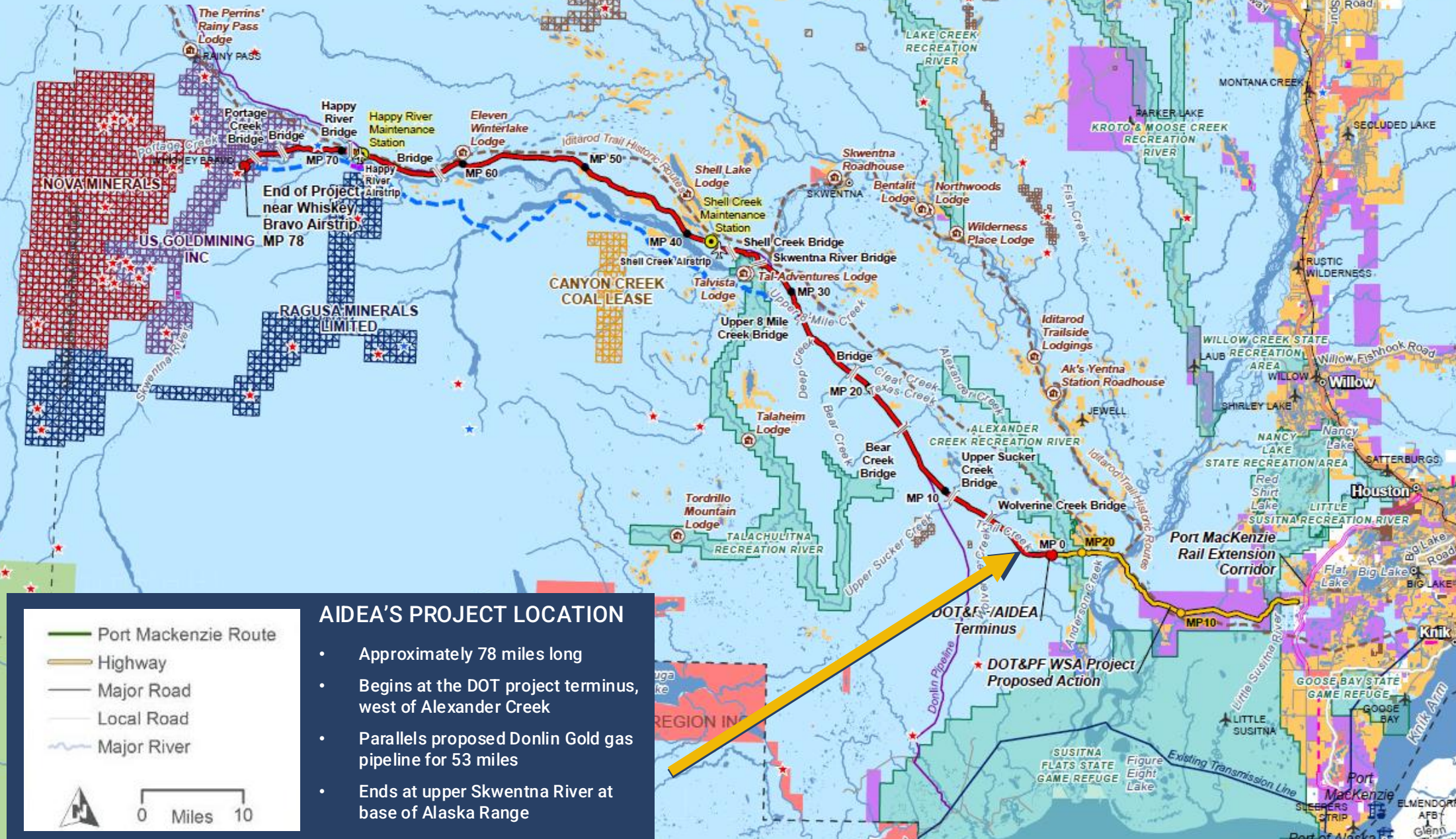
April 18, 2026

West Susitna Access Project Video

https://www.aidea.org/Portals/0/InfrastructureDevelopmentResources/WSAP%20Overview%20FINAL_H264_HD.mp4?ver=yBpHZXCSxE14kfv0R8HusA%3d%3d



AIDEA & DOT PROJECT LOCATIONS



AIDEA Point McKenzie Route (PMR) - 12/12/2024

DOT&PF WSA Project Proposed Action (westsuaccess.com)

DOT&PF/AIDEA Terminus

Bridge

Airstrip

Maintenance Facility

AIDEA Alternatives - 10/10/2024

South Skwentna Alternative

Skwentna River Crossing Alternative

Mineral Occurrences and Prospects (Alaska Resource Data File)

Main Commodity

Au, Ag, Cu, Zn

Other

Port MacKenzie Rail Extension Corridor

Existing Embankment

Clearing Only

Donlin Proposed Pipeline

Transmission Line

Iditarod Trail Historic Routes

Other State Mining Claim

Land Ownership

Cook Inlet Region Inc

Alexander Creek Inc

Knikatu Inc

Native Village of Tyonek

Tyonek Native Corporation

Kenai Peninsula Borough

Matanuska Susitna Borough

Native Allotment

Private

State

National Park Service

SLM

Recreation

State Refuges and Recreation Areas

Hunting/Fishing/Recreational Lodges (Locations Approximate)

Mining Claim	Minerals Available	Aores
Nova Minerals	Gold, Antimony, Copper, Silver	126,405
Ragusa Minerals Limited	Gold	79,597
US Goldmining Inc	Gold, Copper	53,789
Canyon Creek Coal Lease	Coal	13,177

WEST SUSITNA ACCESS PROJECT

OVERVIEW

0 2 4 6 8 Miles

0 4 8 12 16 Kilometers

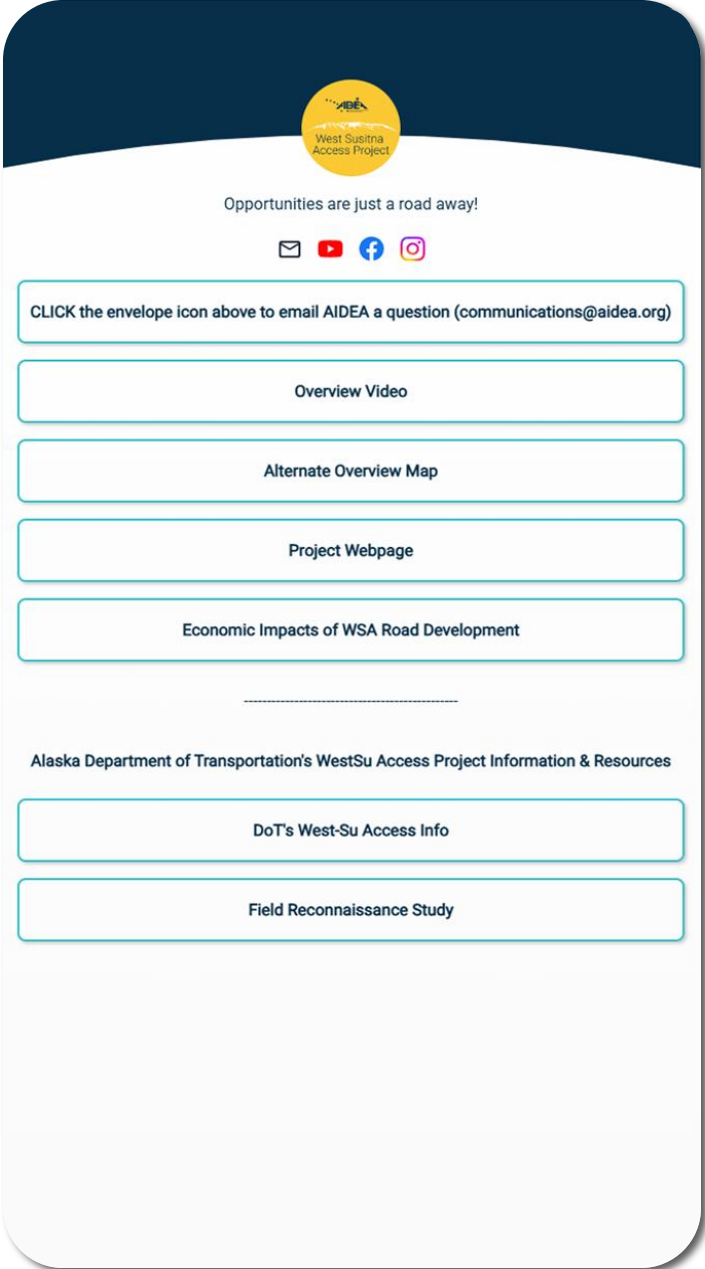

AIDEA'S PROJECT LOCATION

- Port Mackenzie Route
- Highway
- Major Road
- Local Road
- Major River

0 Miles 10

- Approximately 78 miles long
- Begins at the DOT project terminus, west of Alexander Creek
- Parallels proposed Donlin Gold gas pipeline for 53 miles
- Ends at upper Skwentna River at base of Alaska Range

Stay up to date & engaged





Thank You!
